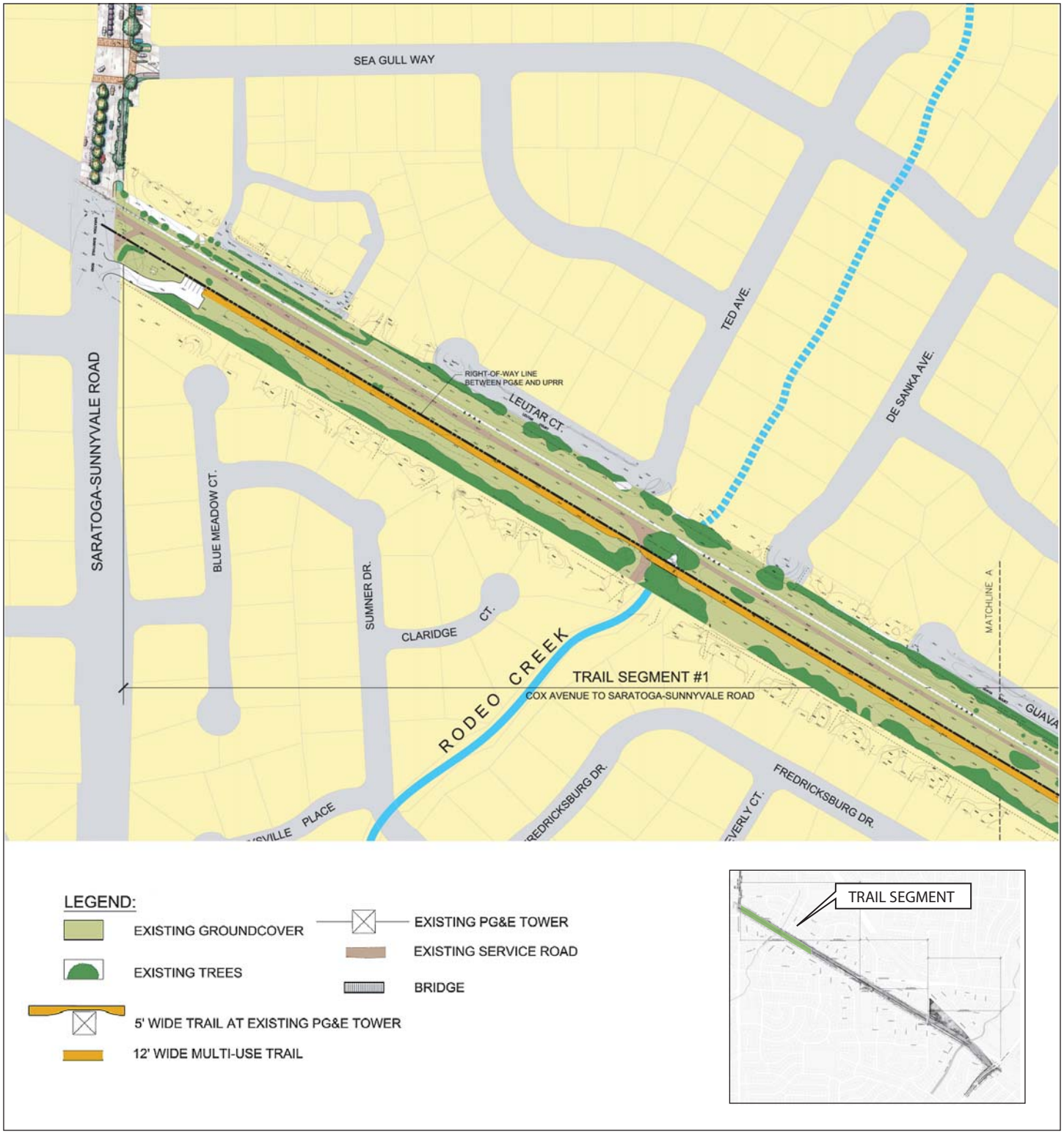

LSA

FIGURE 3a

Saratoga de Anza Trail

Conceptual Site Plan

N

0 150 300

FEET

SOURCE: DESIGN STUDIOS WEST, 2006.

I:\smi0601 saratoga de anza trail\figures\Fig_3a.ai (04/10/07)

LSA

FIGURE 3b

N

0 150 300
FEET

Saratoga de Anza Trail
Conceptual Site Plan

SOURCE: DESIGN STUDIOS WEST, 2006.

I:\smi0601 saratoga de anza trail\figures\Fig_3b.ai (04/10/07)

LSA

FIGURE 3c

N

0 150 300

FEET

Saratoga de Anza Trail

Conceptual Site Plan

SOURCE: DESIGN STUDIOS WEST, 2006.

I:\smi0601 saratoga de anza trail\figures\Fig_3c.ai (04/10/07)

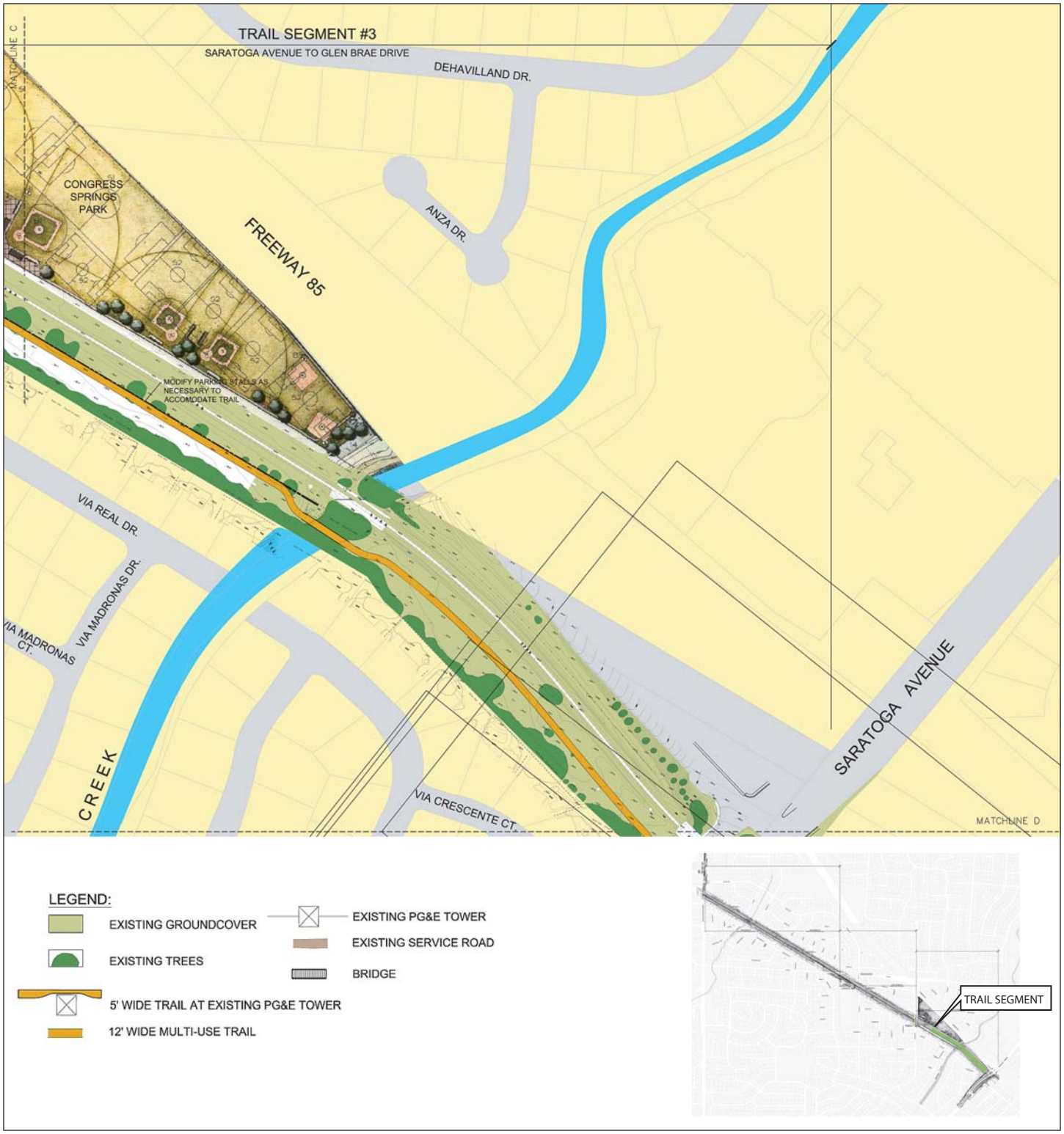

LSA

FIGURE 3d

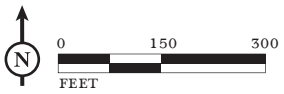

Saratoga de Anza Trail
Conceptual Site Plan

SOURCE: DESIGN STUDIOS WEST, 2006.

I:\smi0601 saratoga de anza trail\figures\Fig_3d.ai (04/10/07)

LEGEND:

- EXISTING GROUNDCOVER
- EXISTING TREES
- 5' WIDE TRAIL AT EXISTING PG&E TOWER
- 12' WIDE MULTI-USE TRAIL
- EXISTING PG&E TOWER
- EXISTING SERVICE ROAD
- BRIDGE

LSA

FIGURE 3e

N

0 150 300

FEET

Saratoga de Anza Trail

Conceptual Site Plan

SOURCE: DESIGN STUDIOS WEST, 2006.

I:\smi0601 saratoga de anza trail\figures\Fig_3e.ai (04/10/07)